



## 5 Year Trends

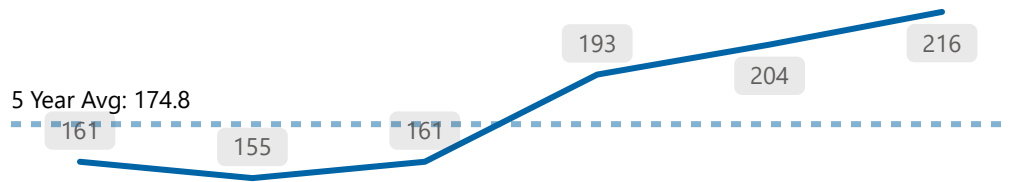
The following figures refer to data from 2019 - 2024. The total values refer to the total for 2024. The 5 Year average is calculated based on data from 2019 - 2023 (not including 2024).

### Violent Crime



Total  
**216**

\*Ward 10

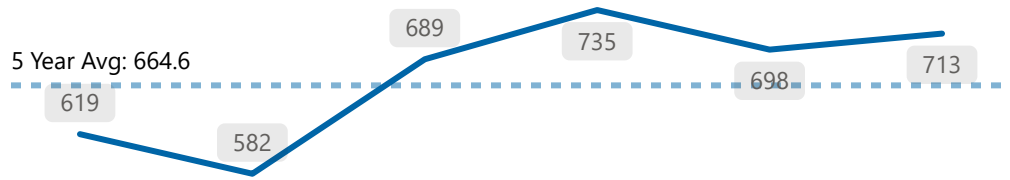


### Property Crime



Total  
**713**

\*Ward 10

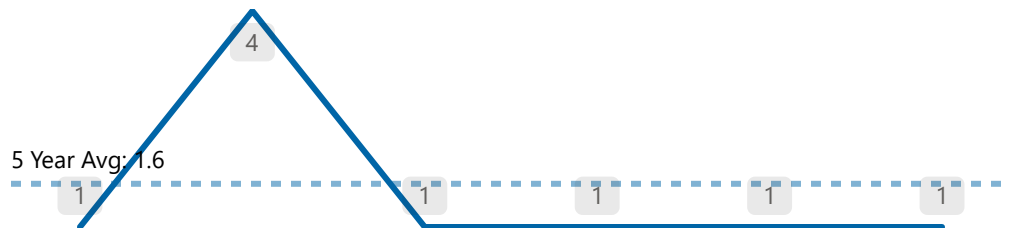


### Shootings



Total  
**1**

\*Ward 10



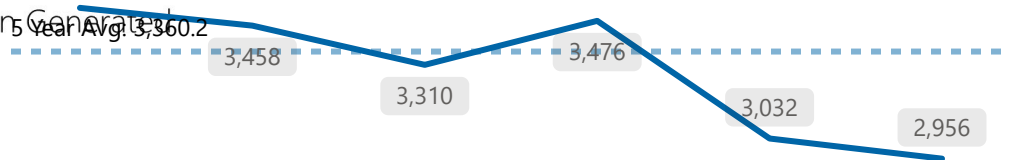
### Calls for Service



Total  
**2,956**

\*Ward 10

\*Citizen General

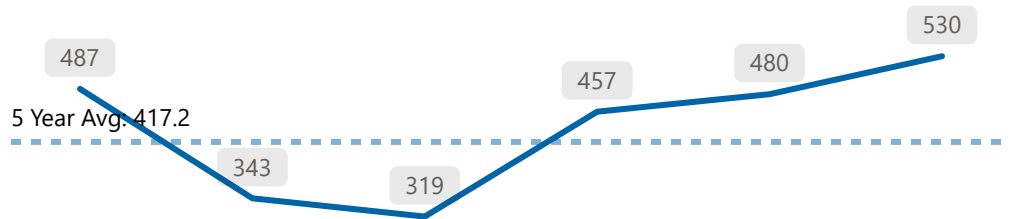


### Collisions



Total  
**530**

\*Ward 10

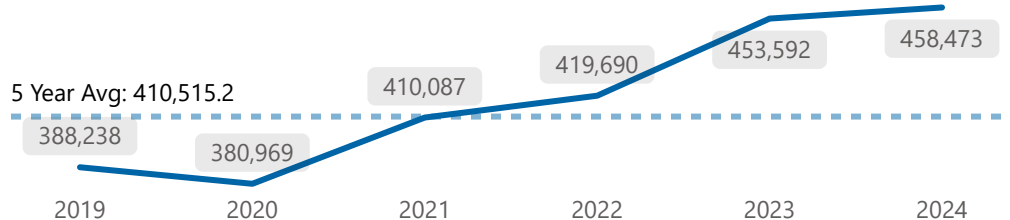


### 911 Calls



Total  
**458,473**

\*Service-Wide





## Monthly Crime Trends

Ward 10 - April 2025

The following figures refer to Ward 10, April 2025 data. Totals for This Year refer to 2025 YTD.

## Crime Indicators

Total This Year **135**  
Total This Month **25**

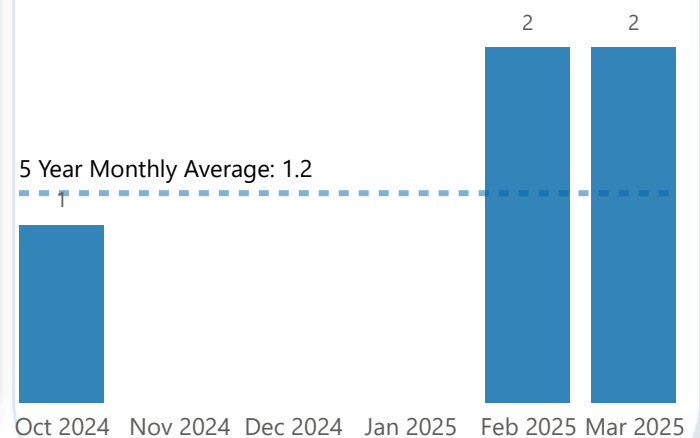
Crime Indicator	Total This Year	Total This Month
Assault	42	9
Auto Theft	41	5
Theft From Auto	22	5
Break and Enter	18	4
Sexual Violation	5	1
Theft Over	3	1
Robbery	4	



## Shootings

Total This Year **4**  
Total This Month **2**

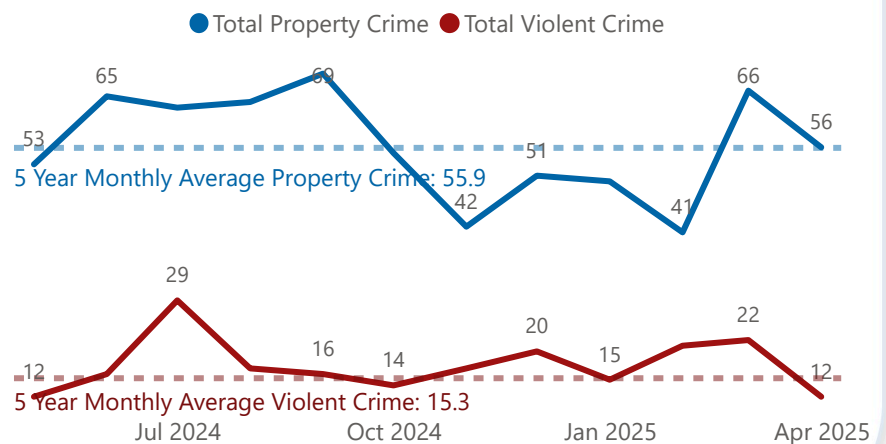
## 12 Month Shooting Trend



## Violent Crime &amp; Property Crime

Total Property Crime This Year **213**  
Total Property Crime This Month **56**   
Total Violent Crime This Year **70**  
Total Violent Crime This Month **12**

## 12 Month Crime Trend





The following figures refer to Ward 10, April 2025 data.



### Calls for Service

\*Citizen Generated

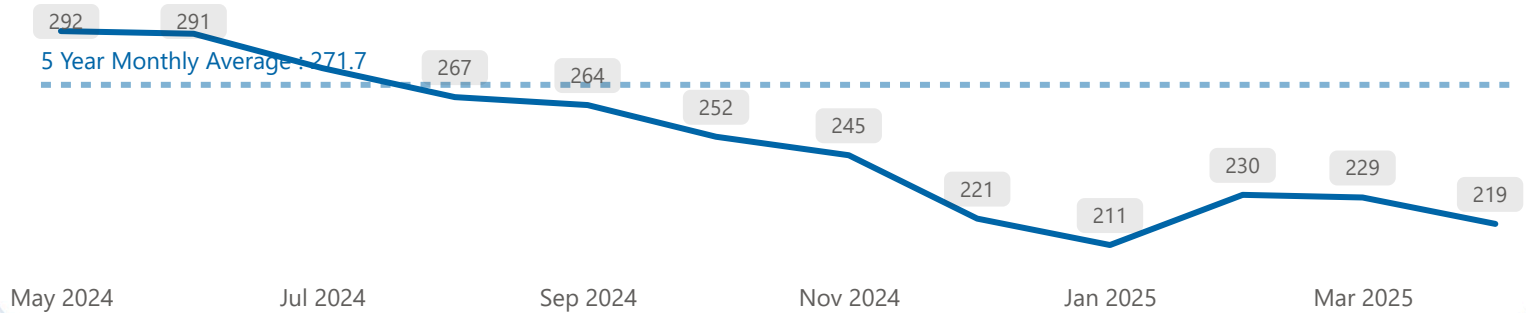
Total This Year **889**

Total This Month  **219**

### Top 3 Monthly Event Types



### 12 Month CFS Trend



### Collisions

Total This Year **196**

Total This Month  **38**

### Monthly Collision Types



### 12 Month Collisions Trend

