



## 5 Year Trends

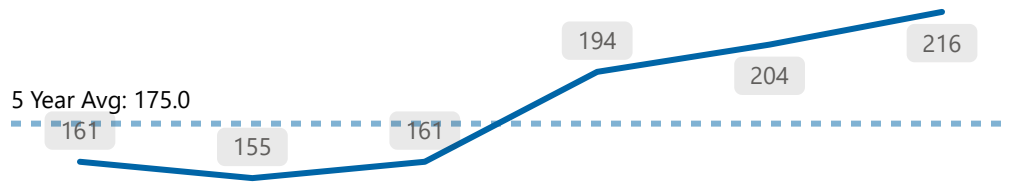
The following figures refer to data from 2019 - 2024. The total values refer to the total for 2024. The 5 Year average is calculated based on data from 2019 - 2023 (not including 2024).

### Violent Crime



Total  
**216**

\*Ward 10

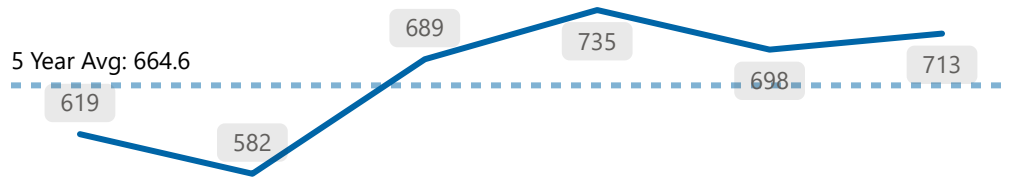


### Property Crime



Total  
**713**

\*Ward 10

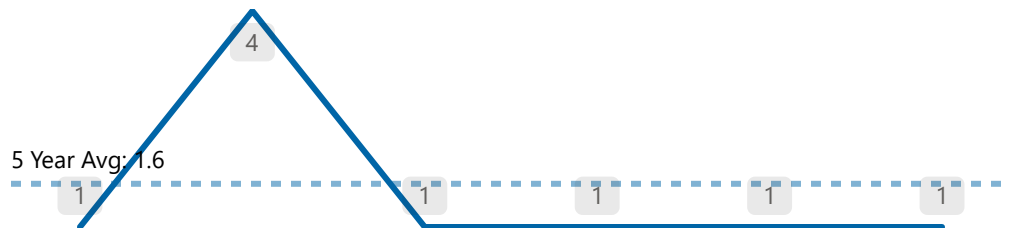


### Shootings



Total  
**1**

\*Ward 10



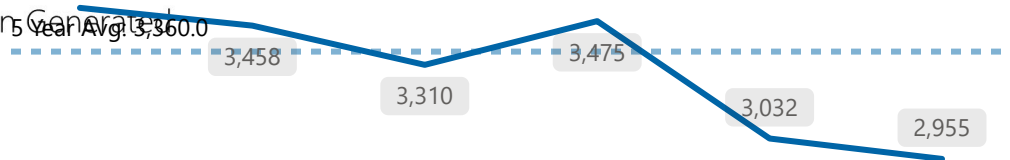
### Calls for Service



Total  
**2,955**

\*Ward 10

\*Citizen General

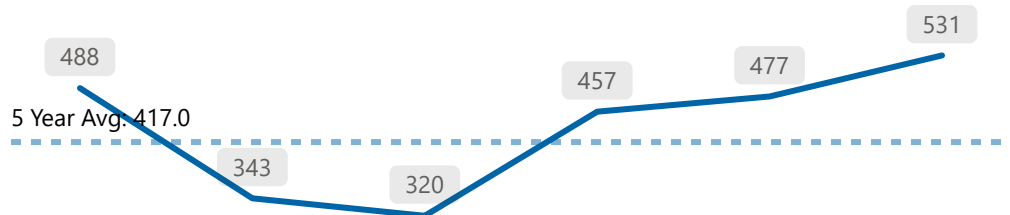


### Collisions



Total  
**531**

\*Ward 10

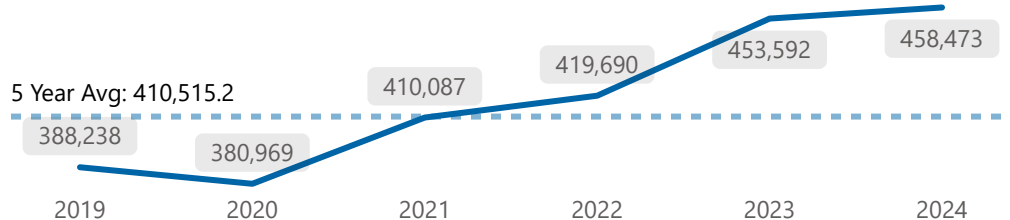


### 911 Calls



Total  
**458,473**

\*Service-Wide





The following figures refer to Ward 10, May 2025 data. Totals for This Year refer to 2025 YTD.



## Crime Indicators

Total This Year **177**  
Total This Month **41**

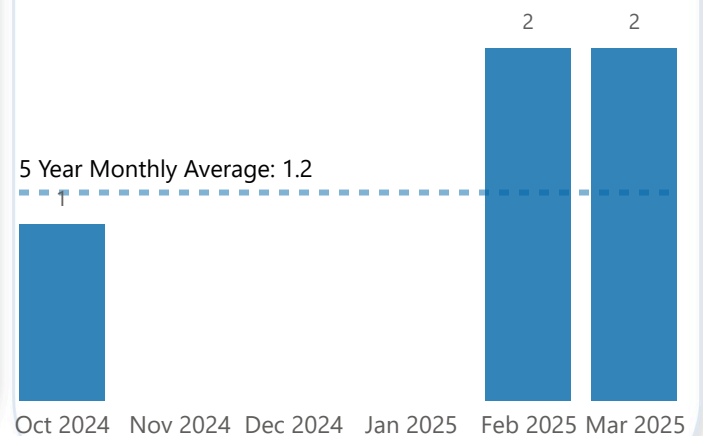
Crime Indicator	Total This Year	Total This Month
Assault	52	10
Theft From Auto	32	10
Auto Theft	50	9
Break and Enter	24	6
Sexual Violation	9	3
Theft Over	6	3
Robbery	4	



## Shootings

Total This Year  
Total This Month **4**

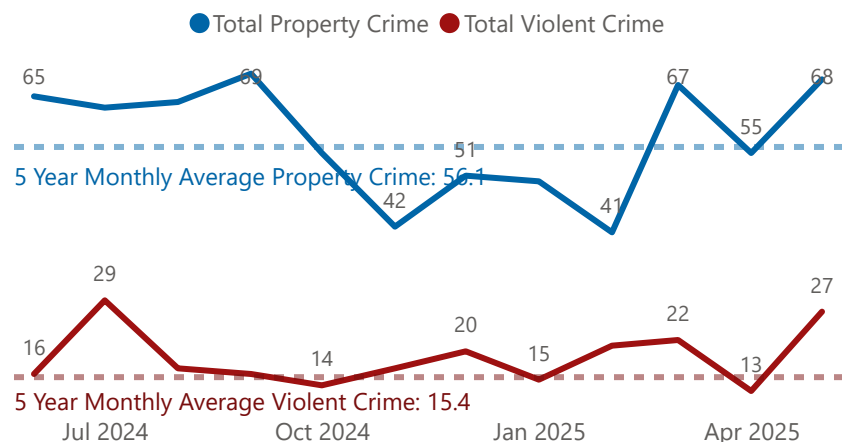
## 12 Month Shooting Trend



## Violent Crime &amp; Property Crime

Total Property Crime This Year **281**  
Total Property Crime This Month **68**   
Total Violent Crime This Year **98**  
Total Violent Crime This Month **27**

## 12 Month Crime Trend





The following figures refer to Ward 10, May 2025 data.



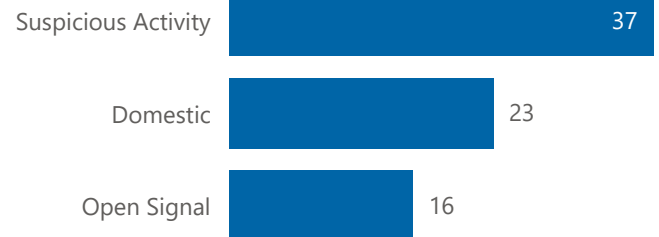
## Calls for Service

\*Citizen Generated

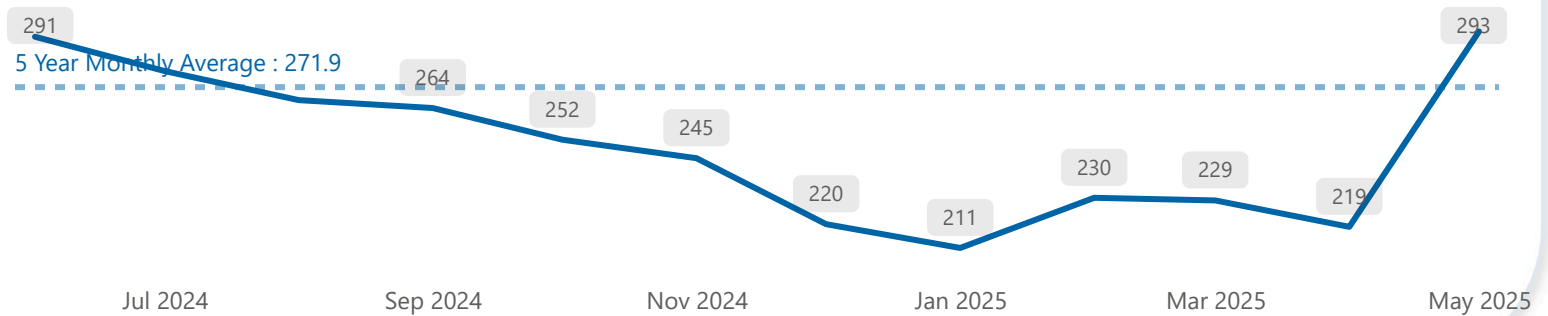
Total This Year **1,182**

Total This Month **293**

## Top 3 Monthly Event Types



## 12 Month CFS Trend



## Collisions

Total This Year **225**

Total This Month **29**

## Monthly Collision Types



## 12 Month Collisions Trend

