



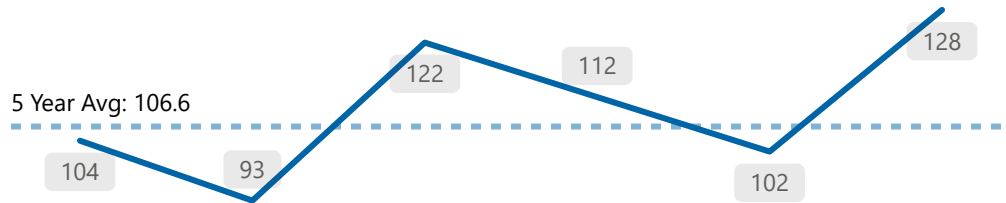
5 Year Trends

The following figures refer to data from 2019 - 2024. The total values refer to the total for 2024. The 5 Year average is calculated based on data from 2019 - 2023 (not including 2024).

Violent Crime



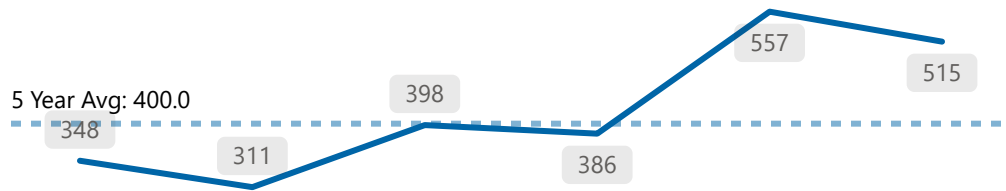
Total
128
*Ward 15



Property Crime



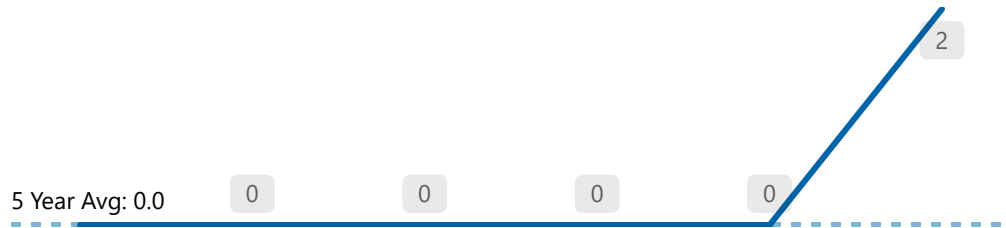
Total
515
*Ward 15



Shootings



Total
2
*Ward 15

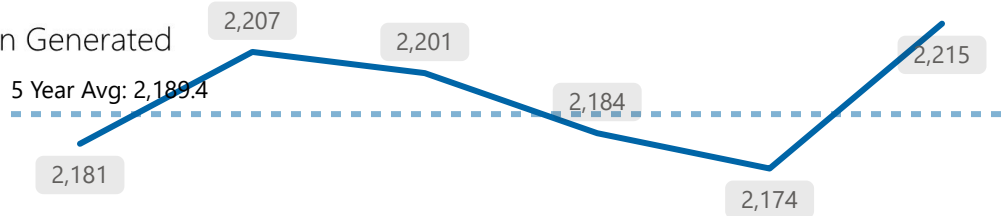


Calls for Service



Total
2,215
*Ward 15

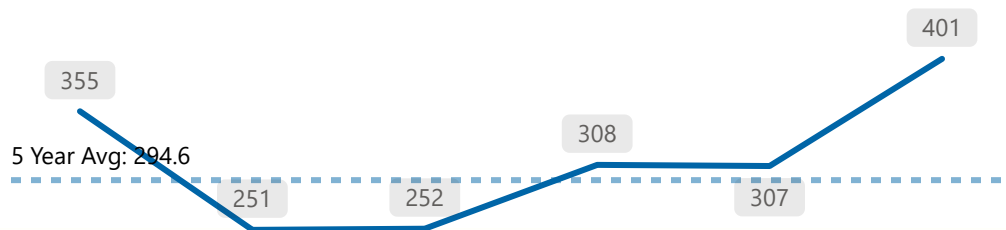
*Citizen Generated



Collisions



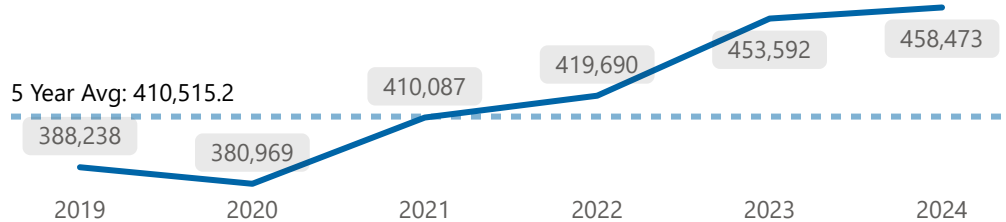
Total
401
*Ward 15



911 Calls



Total
458,473
*Service-Wide





Monthly Crime Trends

Ward 15 - May 2025

The following figures refer to Ward 15, May 2025 data. Totals for This Year refer to 2025 YTD.

Crime Indicators

Total This Year **139**
Total This Month **23**

Crime Indicator	Total This Year	Total This Month
Auto Theft	46	7
Assault	27	6
Theft From Auto	33	4
Robbery	8	3
Break and Enter	19	2
Sexual Violation	4	1
Theft Over	2	



Shootings

Total This Year **1**
Total This Month **1**

12 Month Shooting Trend

5 Year Monthly Average: 1.5

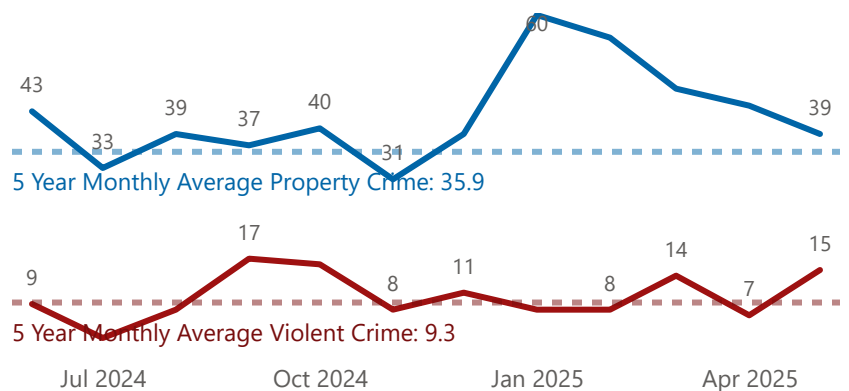


Violent Crime & Property Crime

Total Property Crime This Year **246**
Total Property Crime This Month **39**
Total Violent Crime This Year **52**
Total Violent Crime This Month **15**

12 Month Crime Trend

● Total Property Crime ● Total Violent Crime





The following figures refer to Ward 15, May 2025 data.



Calls for Service

*Citizen Generated

Total This Year **937**

Total This Month **230**

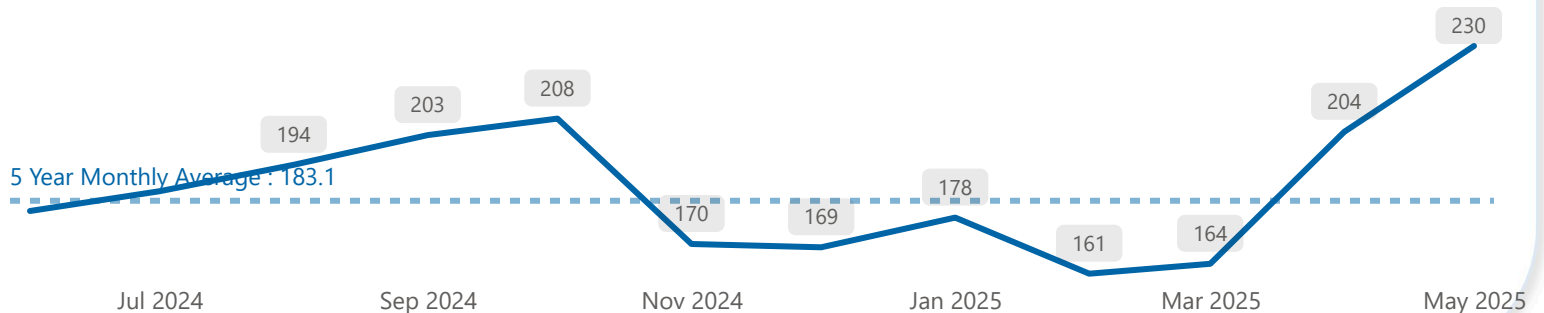
Top 3 Monthly Event Types

Suspicious Activity 31

Domestic 20

Driving Complaint 14

12 Month CFS Trend



Collisions

Total This Year **156**

Total This Month **28**

Monthly Collision Types

Non-Injury 28

12 Month Collisions Trend

