



5 Year Trends

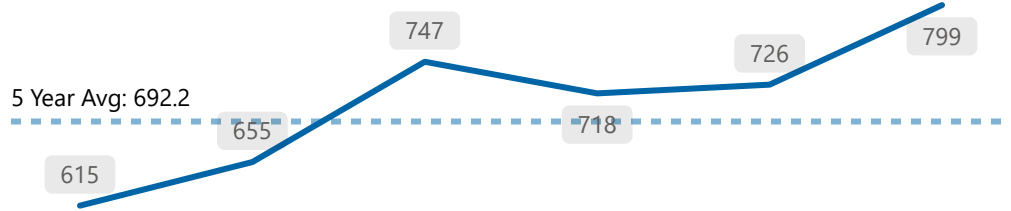
The following figures refer to data from 2020 - 2025. The total values refer to the total for 2025. The 5 Year average is calculated based on data from 2020 - 2024 (not including 2025).

Violent Crime



Total
799

*Ward 4

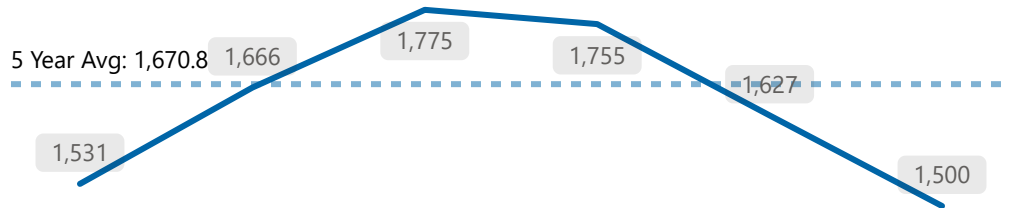


Property Crime



Total
1,500

*Ward 4

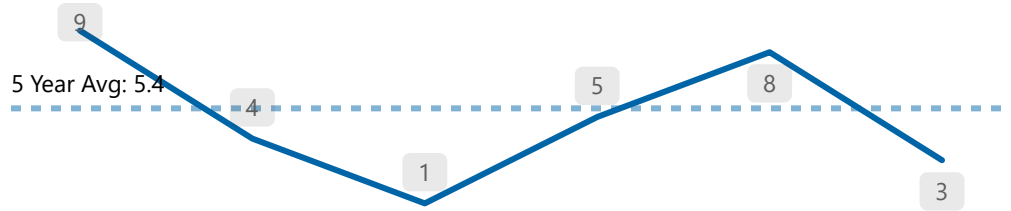


Shootings



Total
3

*Ward 4



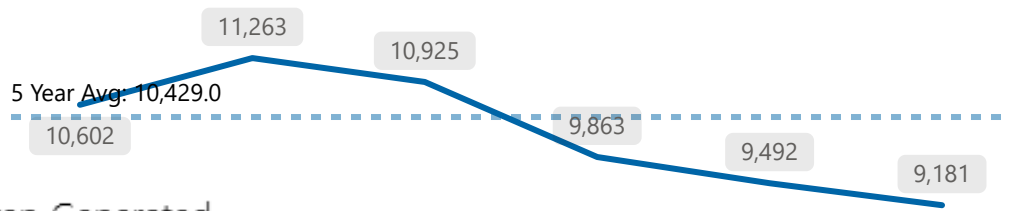
Calls for Service



Total
9,181

*Ward 4

*Citizen Generated

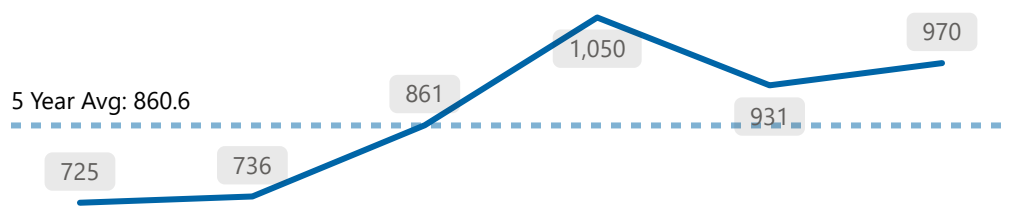


Collisions



Total
970

*Ward 4

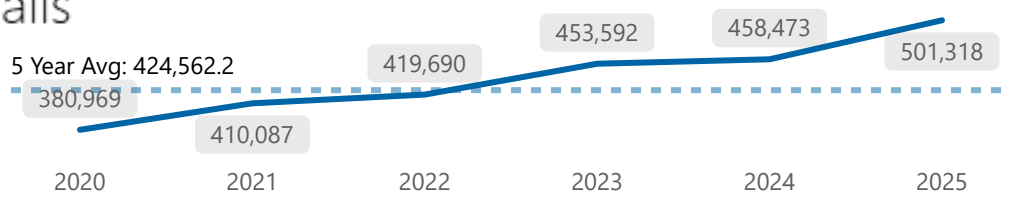


Emerg/Non-Emerg Calls



Total
501,318

*Service-Wide



Above 5 Year Average
 Below 5 Year Average
 Equivalent with 5 Year Average



The following figures refer to Ward 4, February 2026 data. Totals for This Year refer to 2026 YTD.



Crime Indicators

Total This Year **121**
 Total This Month **55**

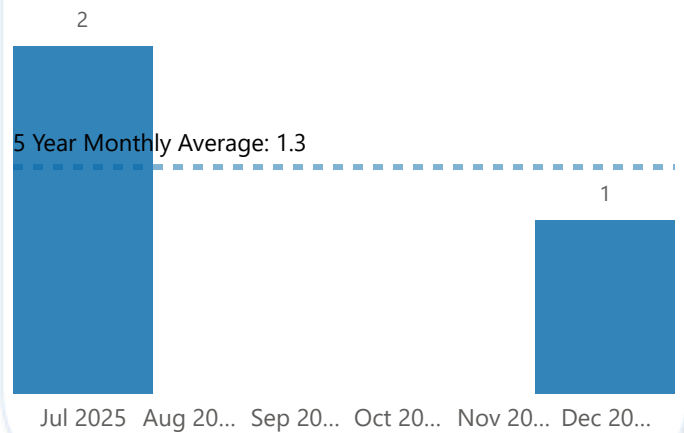
Crime Indicator	Total This Year	Total This Month
Assault	63	24
Theft From Auto	20	16
Robbery	7	5
Auto Theft	11	4
Break and Enter	8	3
Sexual Violation	10	3
Theft Over	2	



Shootings

Total This Year
 Total This Month

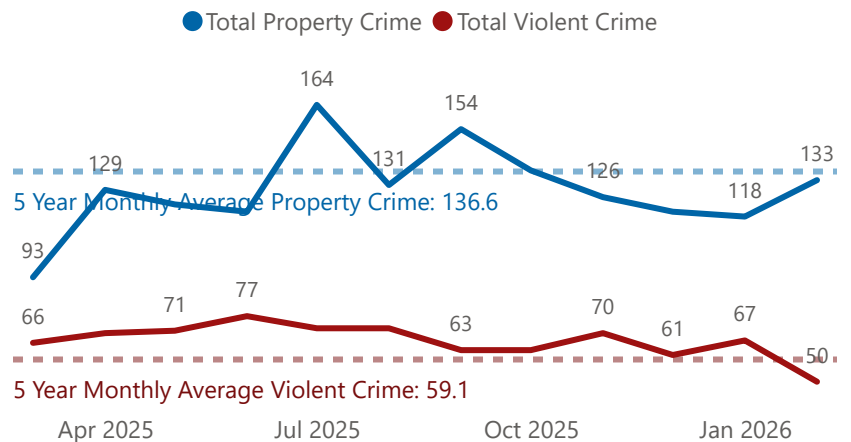
12 Month Shooting Trend



Violent Crime & Property Crime

Total Property Crime This Year **251**
 Total Property Crime This Month **133**
 Total Violent Crime This Year **117**
 Total Violent Crime This Month **50**

12 Month Crime Trend



Above 5 Year Average
 Below 5 Year Average
 Equivalent with 5 Year Average



The following figures refer to Ward 4, February 2026 data.



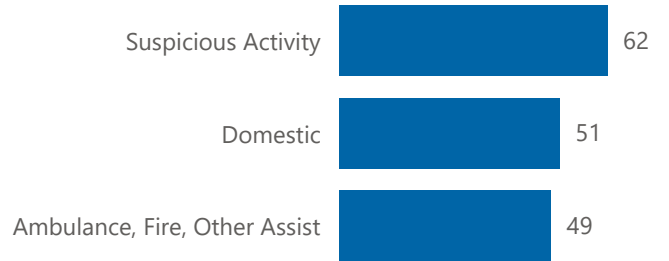
Calls for Service

*Citizen Generated

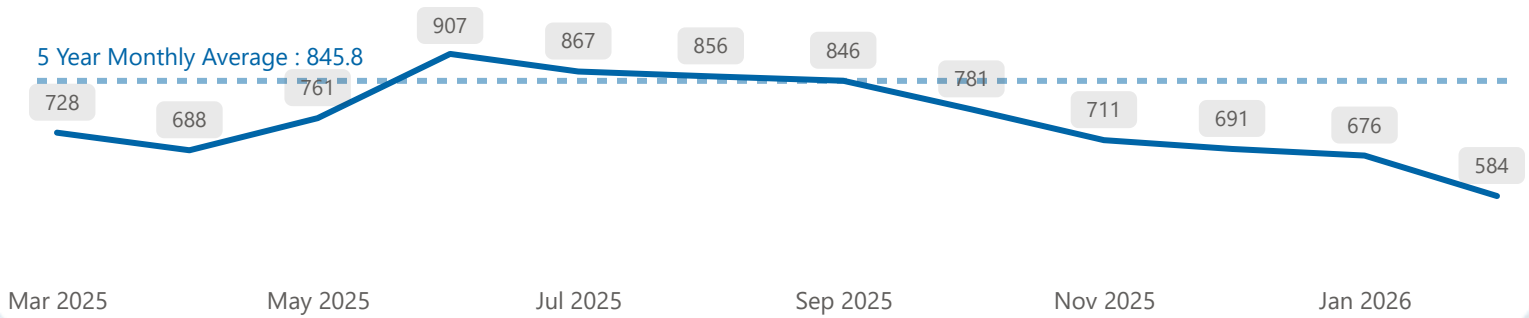
Total This Year **1,260**

Total This Month **584**

Top 3 Monthly Event Types



12 Month CFS Trend




Collisions

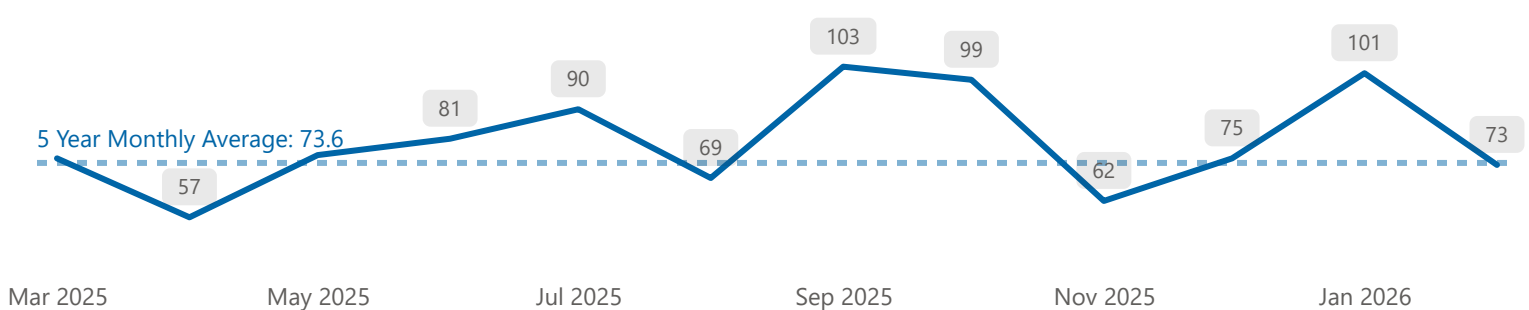
Total This Year **174**

Total This Month **73**

Monthly Collision Types



12 Month Collisions Trend



Above 5 Year Average
 Below 5 Year Average
 Equivalent with 5 Year Average