



## 5 Year Trends

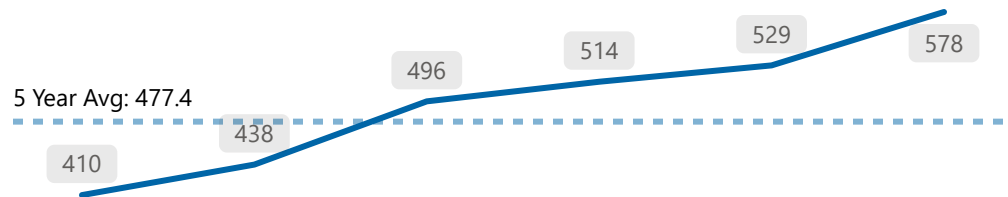
The following figures refer to data from 2019 - 2024. The total values refer to the total for 2024. The 5 Year average is calculated based on data from 2019 - 2023 (not including 2024).

### Violent Crime



Total  
**578**

\*Ward 5

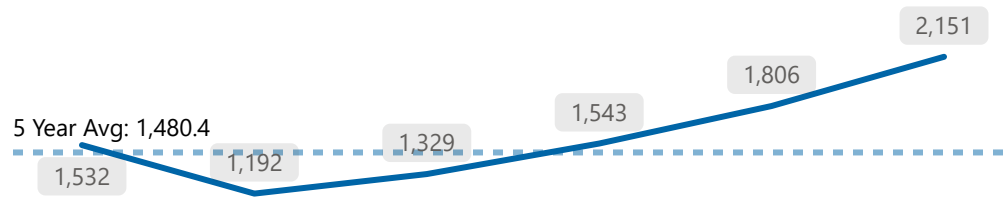


### Property Crime



Total  
**2,151**

\*Ward 5

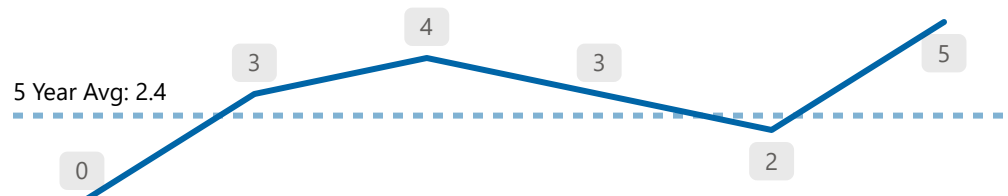


### Shootings



Total  
**5**

\*Ward 5

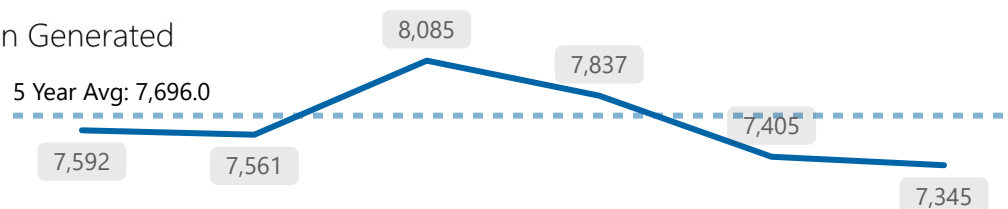


### Calls for Service



Total  
**7,345**

\*Ward 5

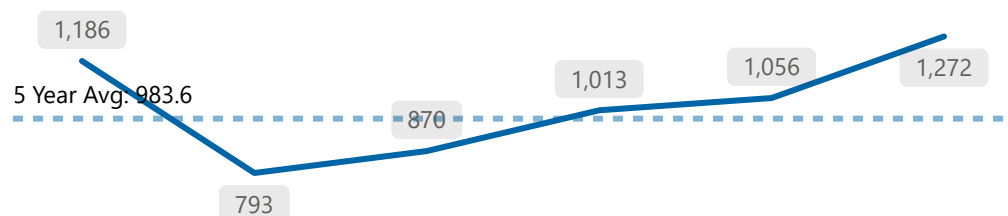


### Collisions



Total  
**1,272**

\*Ward 5

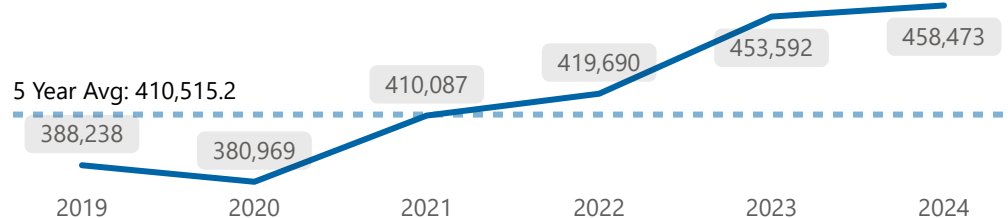


### 911 Calls



Total  
**458,473**

\*Service-Wide





The following figures refer to Ward 5, May 2025 data. Totals for This Year refer to 2025 YTD.



## Crime Indicators

Total This Year **343**  
Total This Month **93**

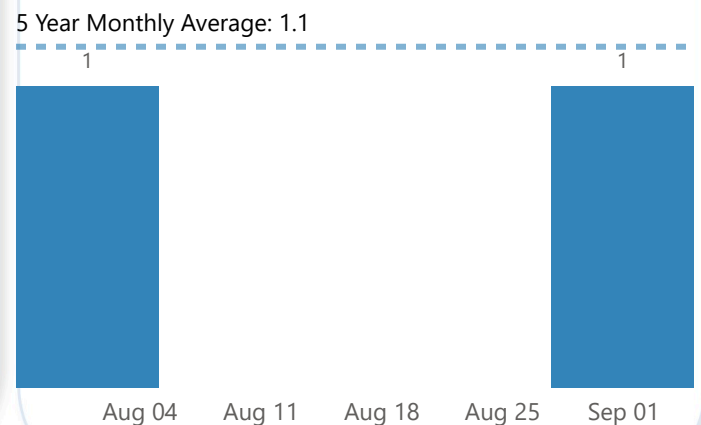
Crime Indicator	Total This Year	Total This Month
Assault	140	46
Auto Theft	60	22
Theft From Auto	69	14
Break and Enter	35	7
Sexual Violation	25	4
Robbery	8	
Theft Over	6	



## Shootings

Total This Year  
Total This Month

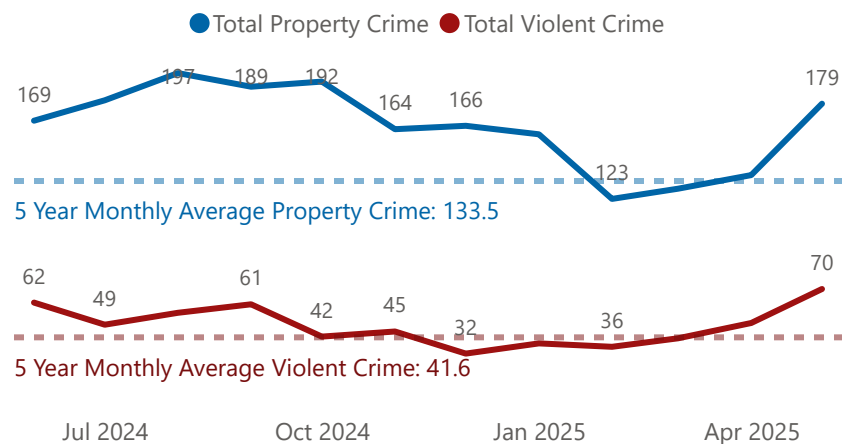
## 12 Month Shooting Trend



## Violent Crime &amp; Property Crime

Total Property Crime This Year **729**  
Total Property Crime This Month **179**   
Total Violent Crime This Year **235**  
Total Violent Crime This Month **70**

## 12 Month Crime Trend





The following figures refer to Ward 5, May 2025 data.



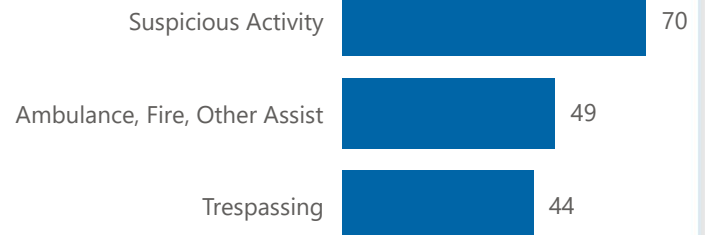
## Calls for Service

\*Citizen Generated

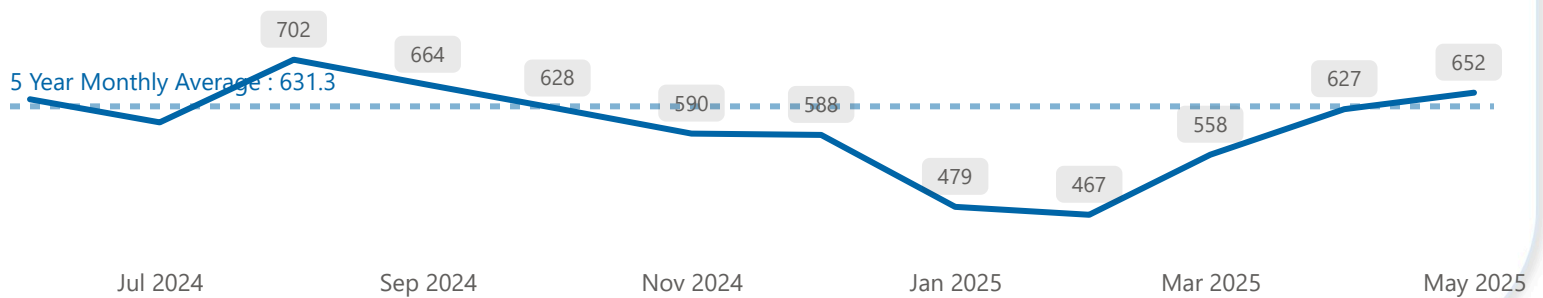
Total This Year **2,783**

Total This Month **652**

## Top 3 Monthly Event Types



## 12 Month CFS Trend



## Collisions

Total This Year **507**

Total This Month **112**

## Monthly Collision Types



## 12 Month Collisions Trend

