



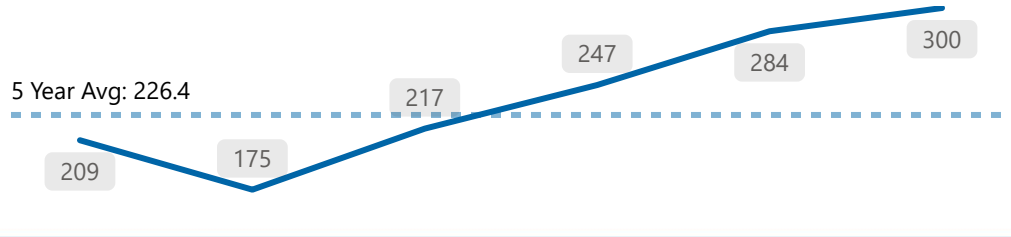
5 Year Trends

The following figures refer to data from 2019 - 2024. The total values refer to the total for 2024. The 5 Year average is calculated based on data from 2019 - 2023 (not including 2024).

Violent Crime



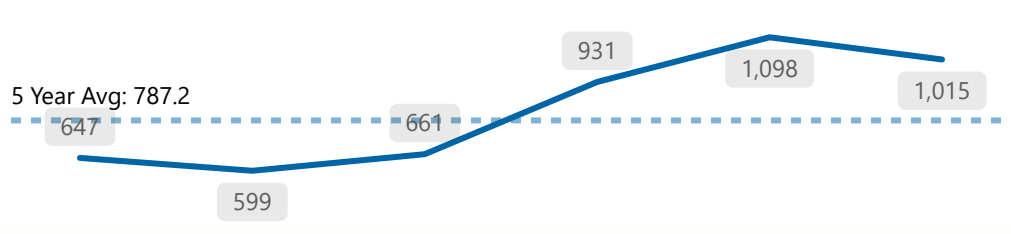
Total **300**
*Ward 9



Property Crime



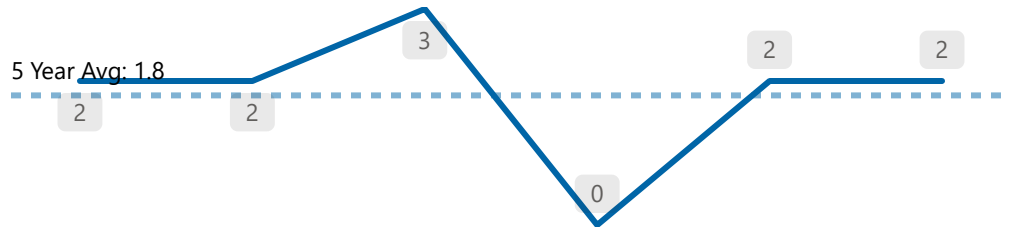
Total **1,015**
*Ward 9



Shootings



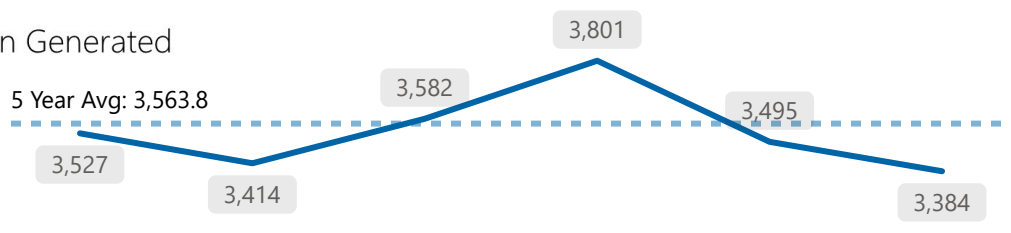
Total **2**
*Ward 9



Calls for Service *Citizen Generated



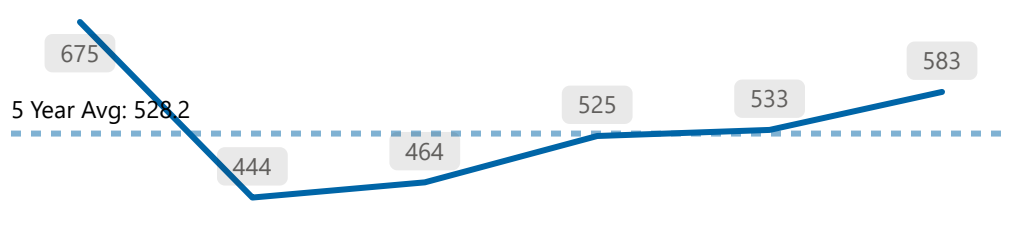
Total **3,384**
*Ward 9



Collisions



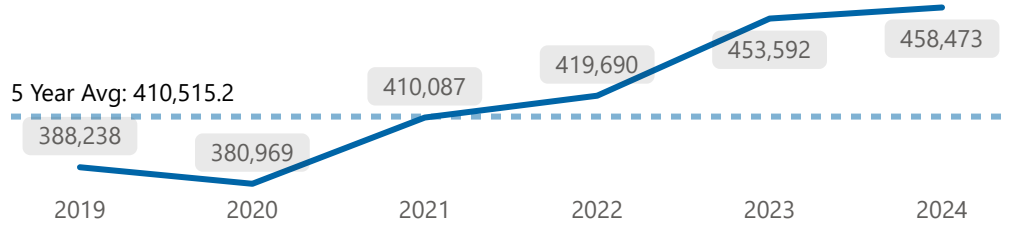
Total **583**
*Ward 9



911 Calls



Total **458,473**
*Service-Wide



Above 5 Year Average
 Below 5 Year Average
 Equivalent with 5 Year Average



Monthly Crime Trends

Ward 9 - December 2024

The following figures refer to Ward 9, December 2024 data. Totals for This Year refer to 2024 Year End.



Crime Indicators

Total This Year **514**
 Total This Month **47**

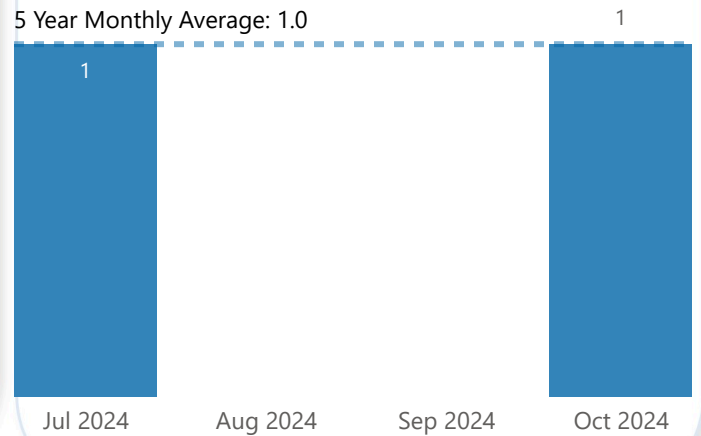
Crime Indicator	Total This Year	Total This Month
Assault	163	14
Theft From Auto	85	12
Auto Theft	132	8
Sexual Violation	37	6
Break and Enter	72	5
Robbery	12	1
Theft Over	13	1



Shootings

Total This Year **2**
 Total This Month **1**

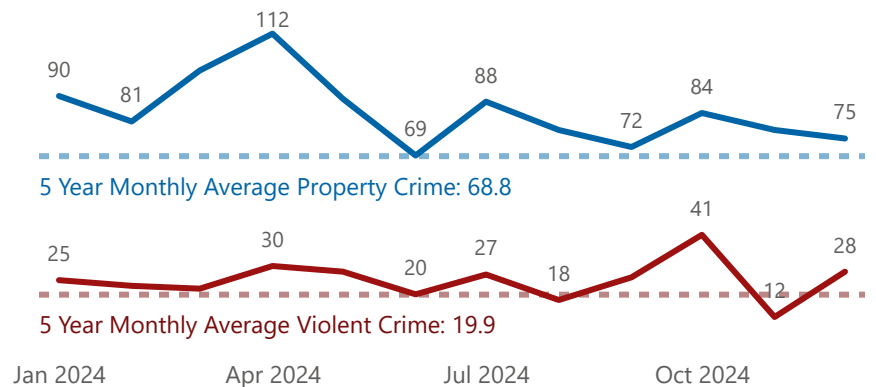
12 Month Shooting Trend



Violent Crime & Property Crime

12 Month Crime Trend

● Total Property Crime ● Total Violent Crime



Total Property Crime This Year **1,015**
 Total Property Crime This Month **75**
 Total Violent Crime This Year **300**
 Total Violent Crime This Month **28**

Above 5 Year Monthly Average
 Below 5 Year Monthly Average
 Equivalent with 5 Year Monthly Average



The following figures refer to Ward 9, December 2024 data.



Calls for Service

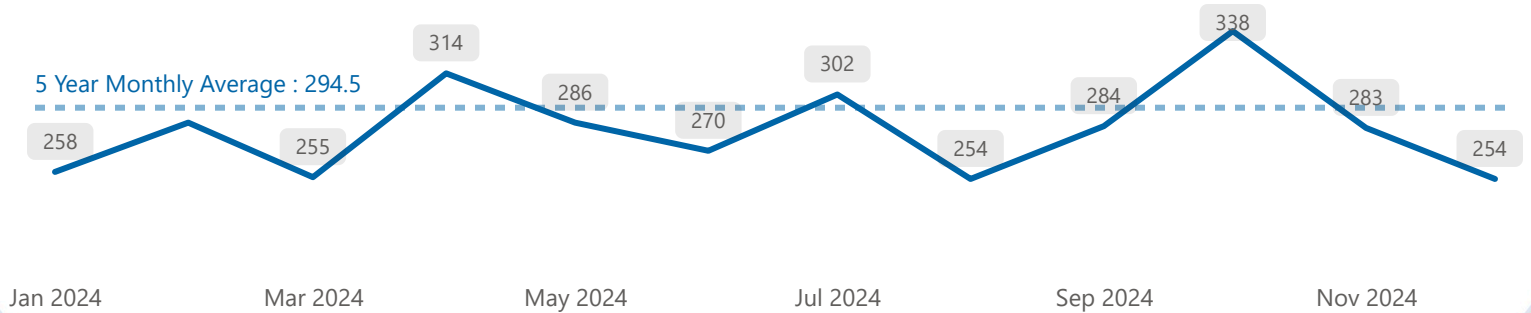
*Citizen Generated

Total This Year **3,384**
Total This Month **254**

Top 3 Monthly Event Types




12 Month CFS Trend



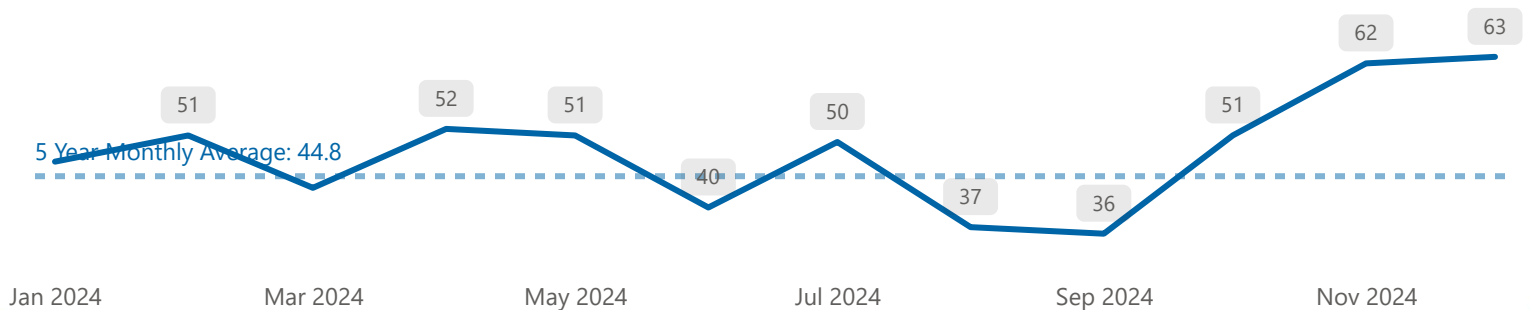
Collisions

Total This Year **583**
Total This Month **63**

Monthly Collision Types



12 Month Collisions Trend



Above 5 Year Monthly Average
 Below 5 Year Monthly Average
 Equivalent with 5 Year Monthly Average