



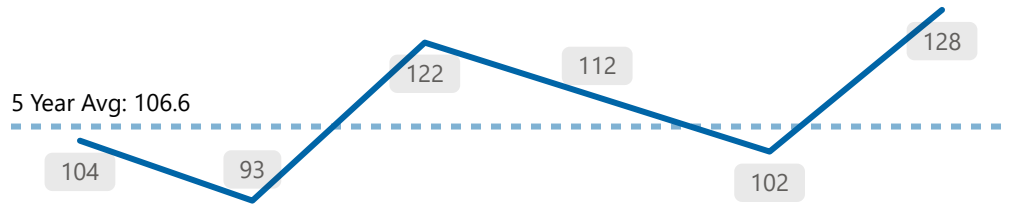
5 Year Trends

The following figures refer to data from 2019 - 2024. The total values refer to the total for 2024. The 5 Year average is calculated based on data from 2019 - 2023 (not including 2024).

Violent Crime



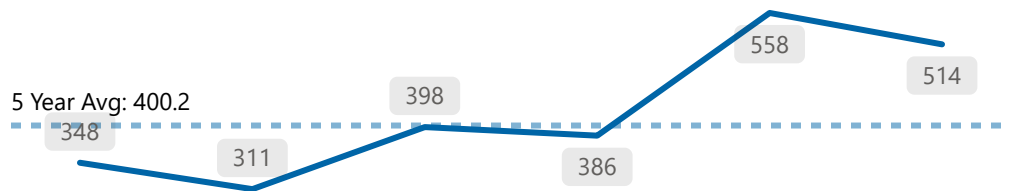
Total **128**
*Ward 15



Property Crime



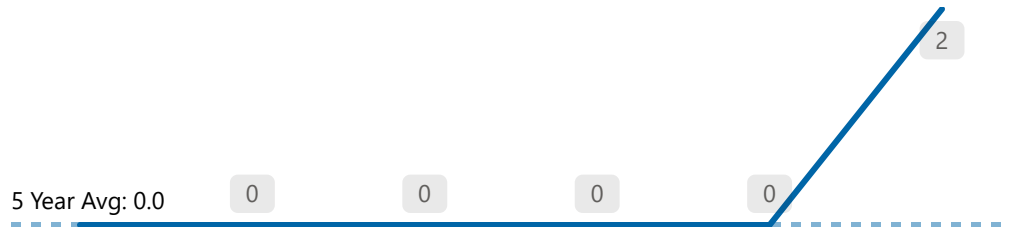
Total **514**
*Ward 15



Shootings



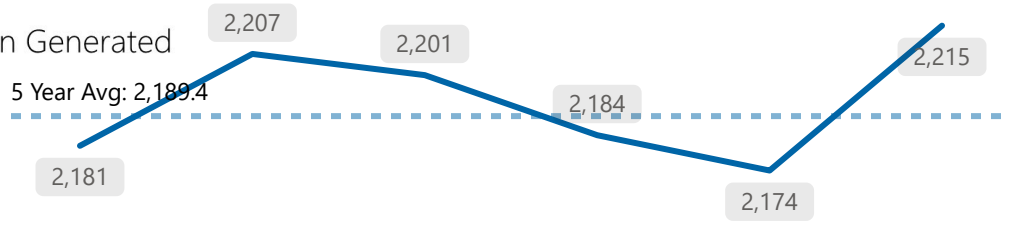
Total **2**
*Ward 15



Calls for Service *Citizen Generated



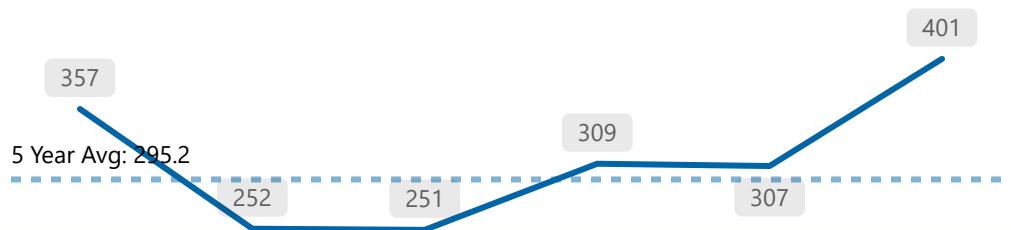
Total **2,215**
*Ward 15



Collisions



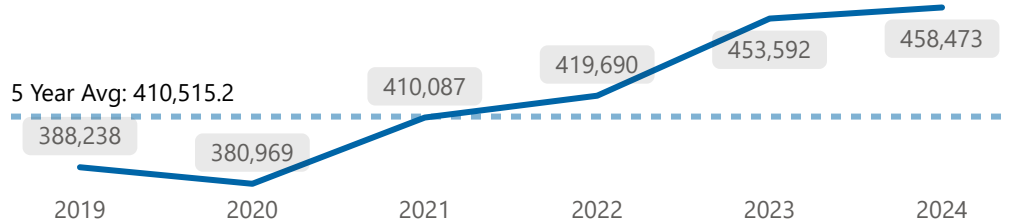
Total **401**
*Ward 15



911 Calls



Total **458,473**
*Service-Wide



Above 5 Year Average
 Below 5 Year Average
 Equivalent with 5 Year Average



The following figures refer to Ward 15, February 2025 data. Totals for This Year refer to 2025 YTD.



Crime Indicators

Total This Year **61**

Total This Month **31**

Crime Indicator	Total This Year	Total This Month
Theft From Auto	21	15
Auto Theft	18	11
Assault	8	2
Break and Enter	9	1
Robbery	3	1
Sexual Violation	1	1
Theft Over	1	

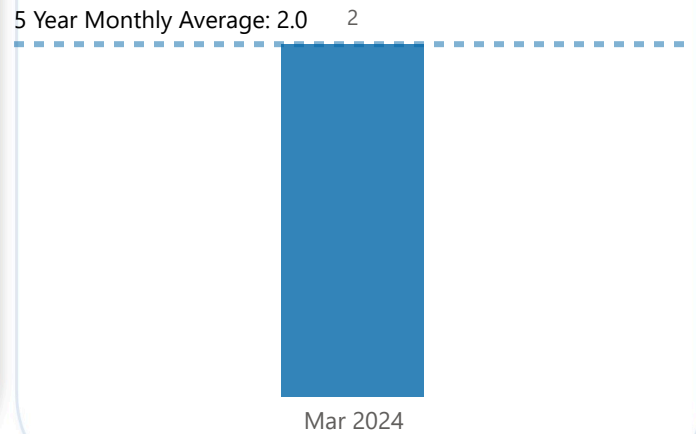


Shootings

Total This Year

Total This Month

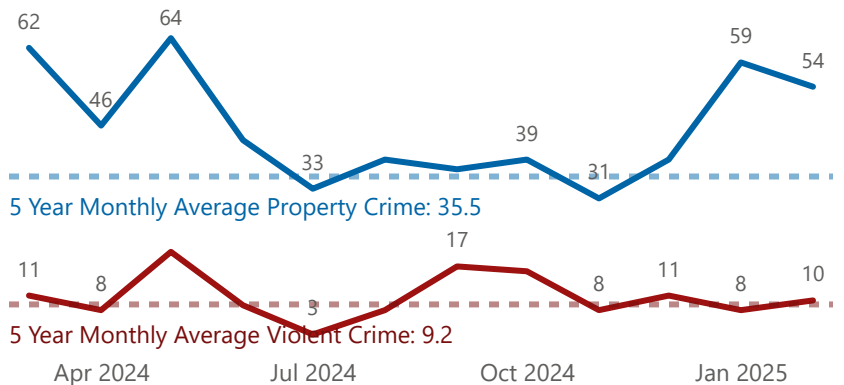
12 Month Shooting Trend



Violent Crime & Property Crime

12 Month Crime Trend

● Total Property Crime ● Total Violent Crime



Total Property Crime This Year **113**

Total Property Crime This Month **54**

Total Violent Crime This Year **18**

Total Violent Crime This Month **10**

Above 5 Year Monthly Average

Below 5 Year Monthly Average

Equivalent with 5 Year Monthly Average



The following figures refer to Ward 15, February 2025 data.



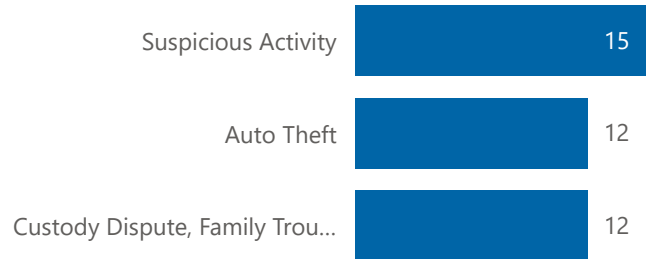
Calls for Service

*Citizen Generated

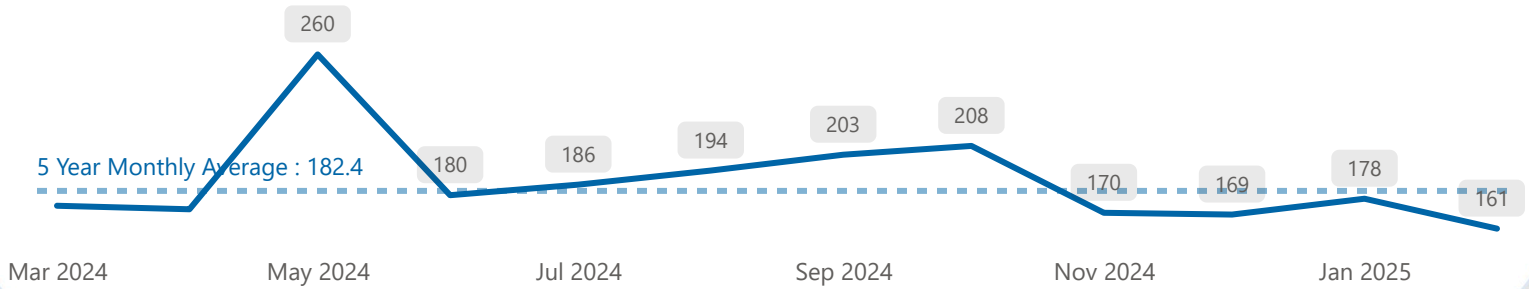
Total This Year **339**

Total This Month  **161**

Top 3 Monthly Event Types



12 Month CFS Trend



Collisions

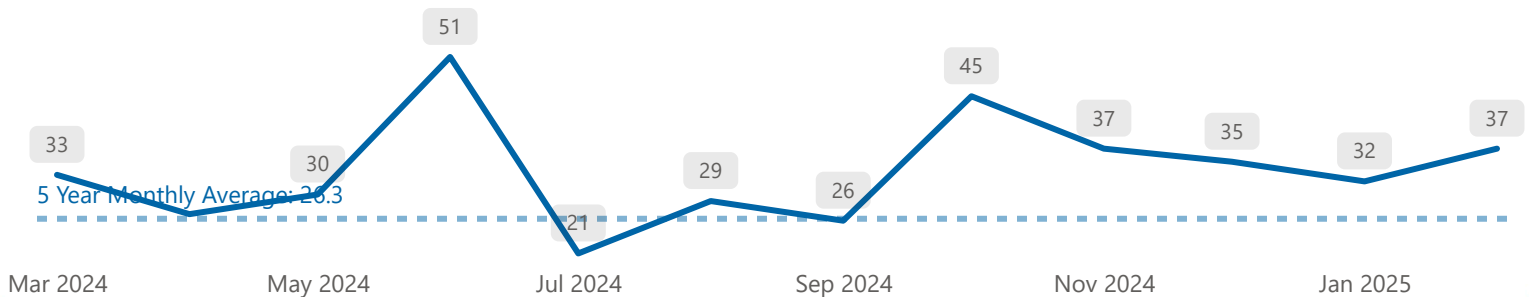
Total This Year **69**

Total This Month  **37**

Monthly Collision Types



12 Month Collisions Trend



 Above 5 Year Monthly Average
 Below 5 Year Monthly Average
 Equivalent with 5 Year Monthly Average