



## 5 Year Trends

The following figures refer to data from 2019 - 2024. The total values refer to the total for 2024. The 5 Year average is calculated based on data from 2019 - 2023 (not including 2024).

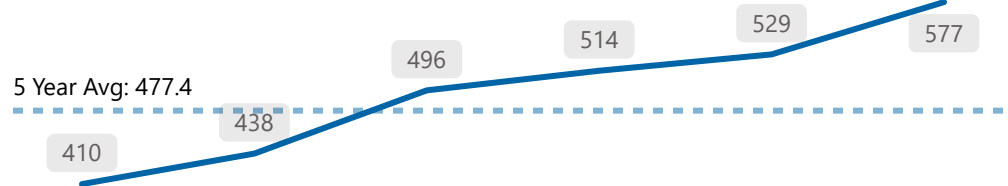
### Violent Crime



Total

**577**

\*Ward 5



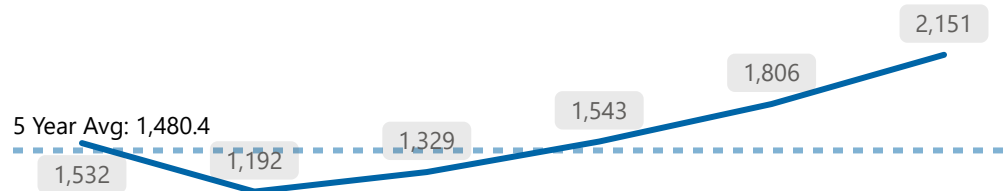
### Property Crime



Total

**2,151**

\*Ward 5



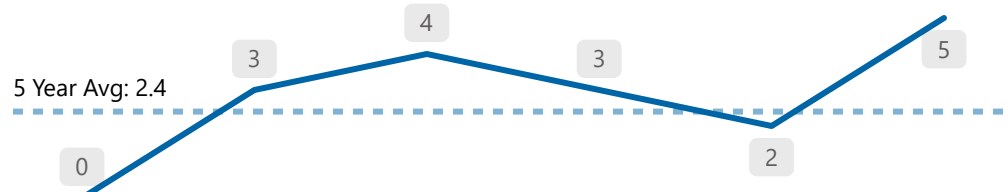
### Shootings



Total

**5**

\*Ward 5



### Calls for Service

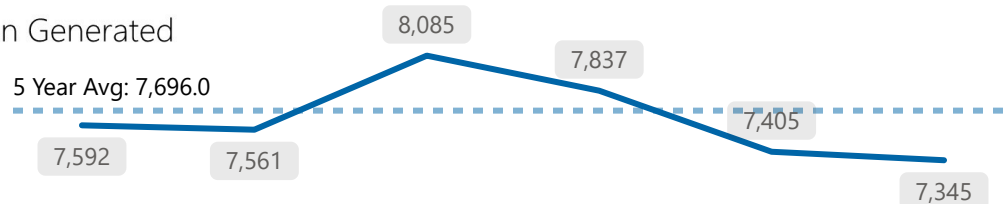


Total

**7,345**

\*Ward 5

\*Citizen Generated



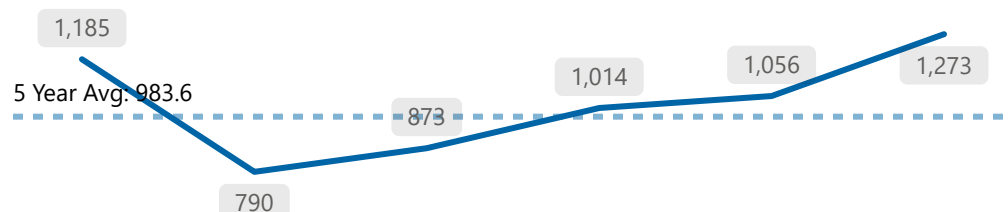
### Collisions



Total

**1,273**

\*Ward 5



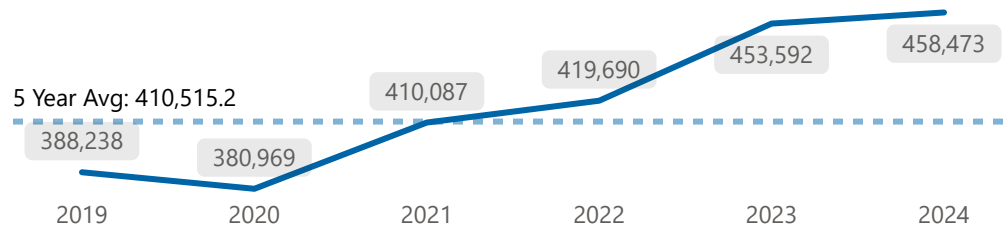
### 911 Calls



Total

**458,473**

\*Service-Wide





## Monthly Crime Trends

Ward 5 - April 2025

The following figures refer to Ward 5, April 2025 data. Totals for This Year refer to 2025 YTD.

## Crime Indicators

Total This Year **250**  
Total This Month **83**

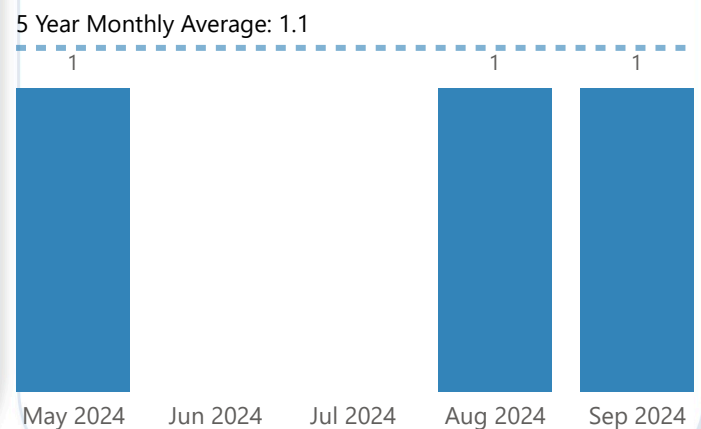
Crime Indicator	Total This Year	Total This Month
Assault	94	29
Theft From Auto	55	16
Auto Theft	38	15
Break and Enter	28	11
Sexual Violation	21	5
Robbery	8	4
Theft Over	6	3



## Shootings

Total This Year  
Total This Month

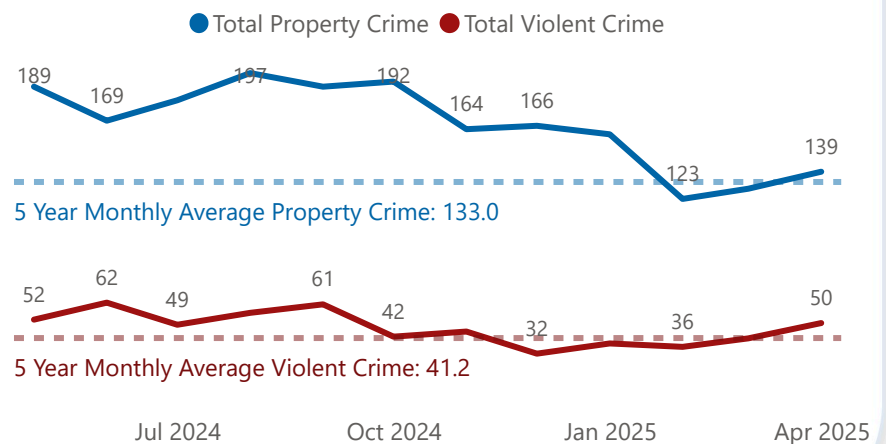
## 12 Month Shooting Trend



## Violent Crime &amp; Property Crime

Total Property Crime This Year	<b>552</b>
Total Property Crime This Month	<b>139</b>
Total Violent Crime This Year	<b>165</b>
Total Violent Crime This Month	<b>50</b>

## 12 Month Crime Trend





The following figures refer to Ward 5, April 2025 data.



## Calls for Service

\*Citizen Generated

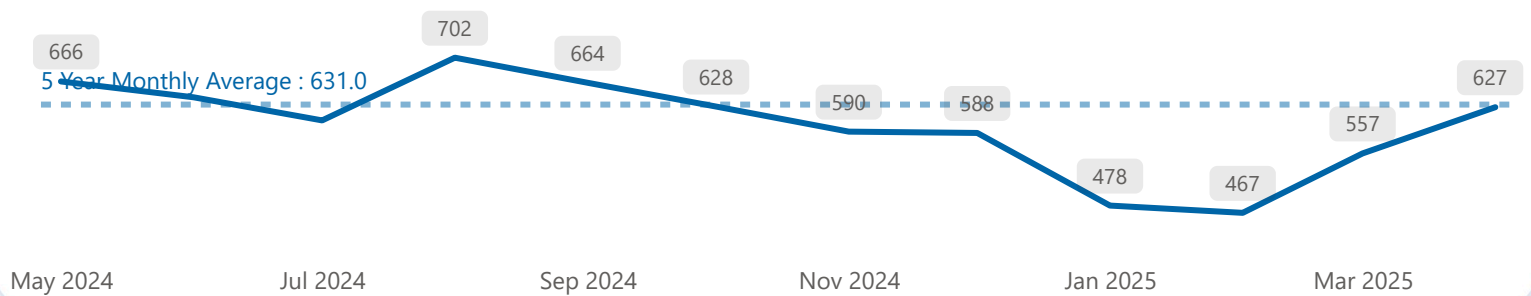
Total This Year **2,129**

Total This Month **627**

## Top 3 Monthly Event Types



## 12 Month CFS Trend



## Collisions

Total This Year **392**

Total This Month **87**

## Monthly Collision Types



## 12 Month Collisions Trend

